Mapping Vermont's Impervious Surfaces

Jarlath O'Neil-Dunne
University of Vermont

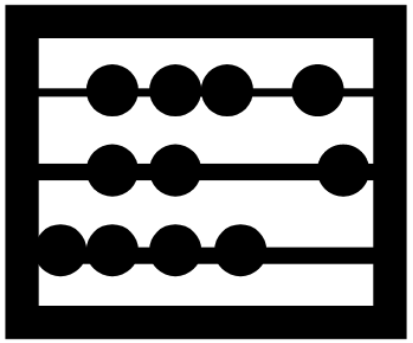

How much?

Who owns it?

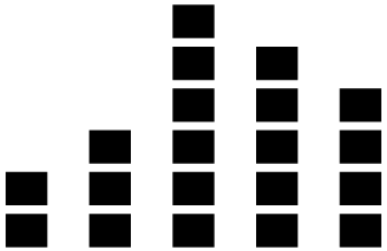

How is it Distributed?

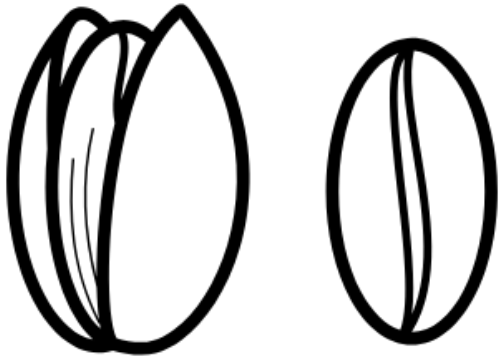

This Project in a Nutshell

Imagery

LiDAR



Impervious Surfaces (generalized)



Parcels

% Impervious per Parcel

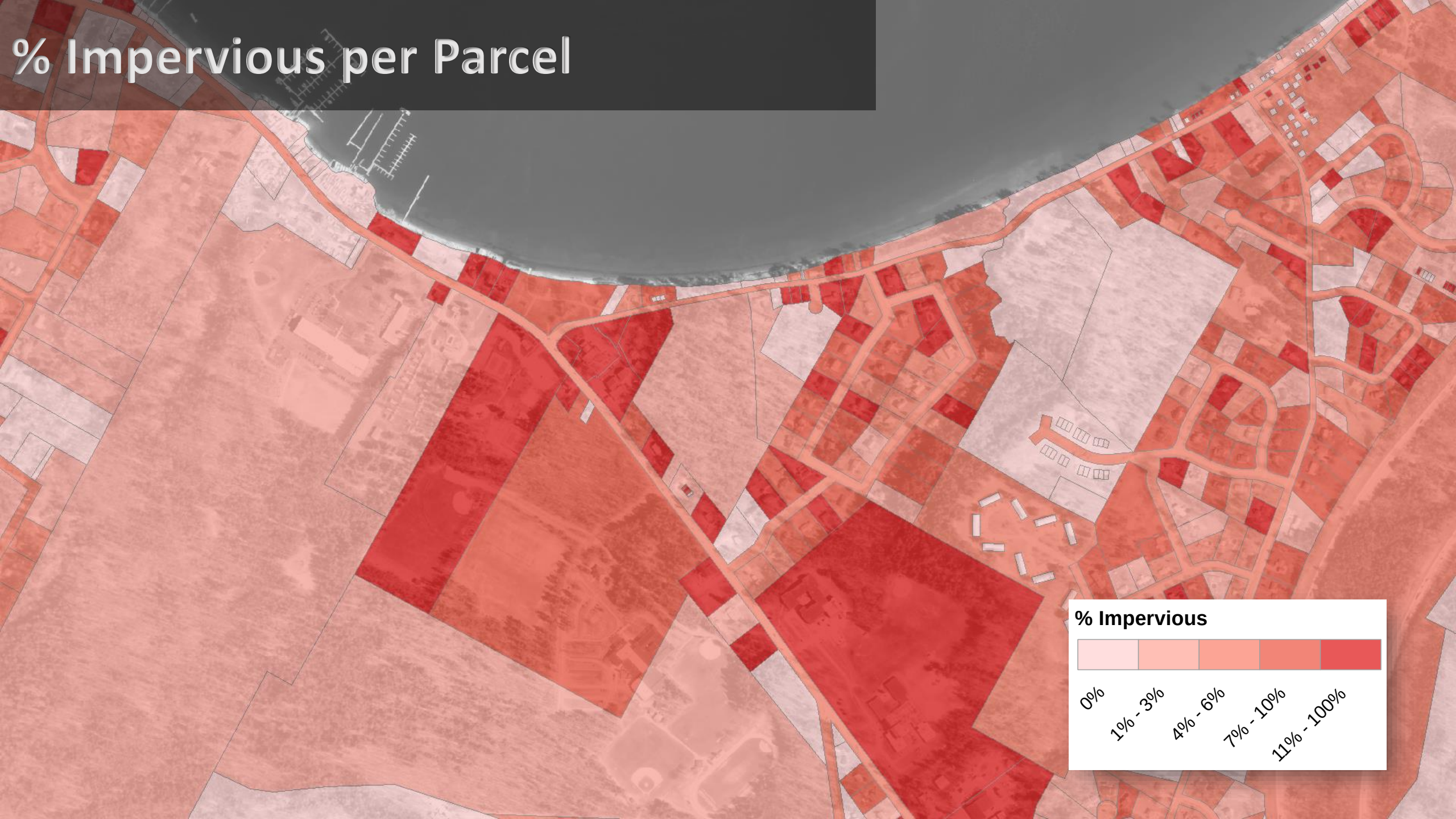

2016

0.5 meters



Data

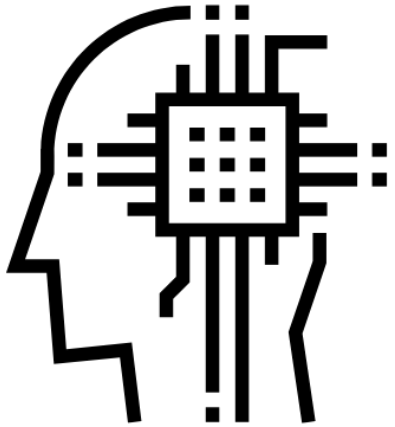

Algorithms

People

Sample Output

W Main St
River St
Depot St
North St
Gage St
Pratt St
Scott St
Coolidge Ave
Pleasant St
Main St
Grant St
Elm St
Franklin Ln
Union St
Valentine Pl
Stark St
Bennington
Hillside St
Grandview St
Booth Ter
Lafayette St
Imperial Ave
Weeks St
Eden Way
Francis St
Observatory St
Norton St
Darling St
Barber St
Prospect St
Merson St
Crescent Blvd
Belvidere St
Rollin St
Beech St
Beech Ct
Chimes St
Webb St
S Branch St
Morgan St
Coulter St
Cutler St
E Side Dr
Westside Dr
Jefferson Ave
Jefferson Hts
Washington Ave
Putnam St
Dewey St
Harrison Ave
McCall St
Soule St
Chester Knoll Dr
Frost Rd
Hospital Dr
Ledgehill Dr
Pine Rd
Knoll Crest Ln
Harwood Dr
Spring St
Division St
Safford St
Bradford St
Branch St
Warn St
School St
Park St
Valentine St
Silver St
Short St
Monomal Park
Walloomsac River
Jewett Brook
TH-427
TH-456

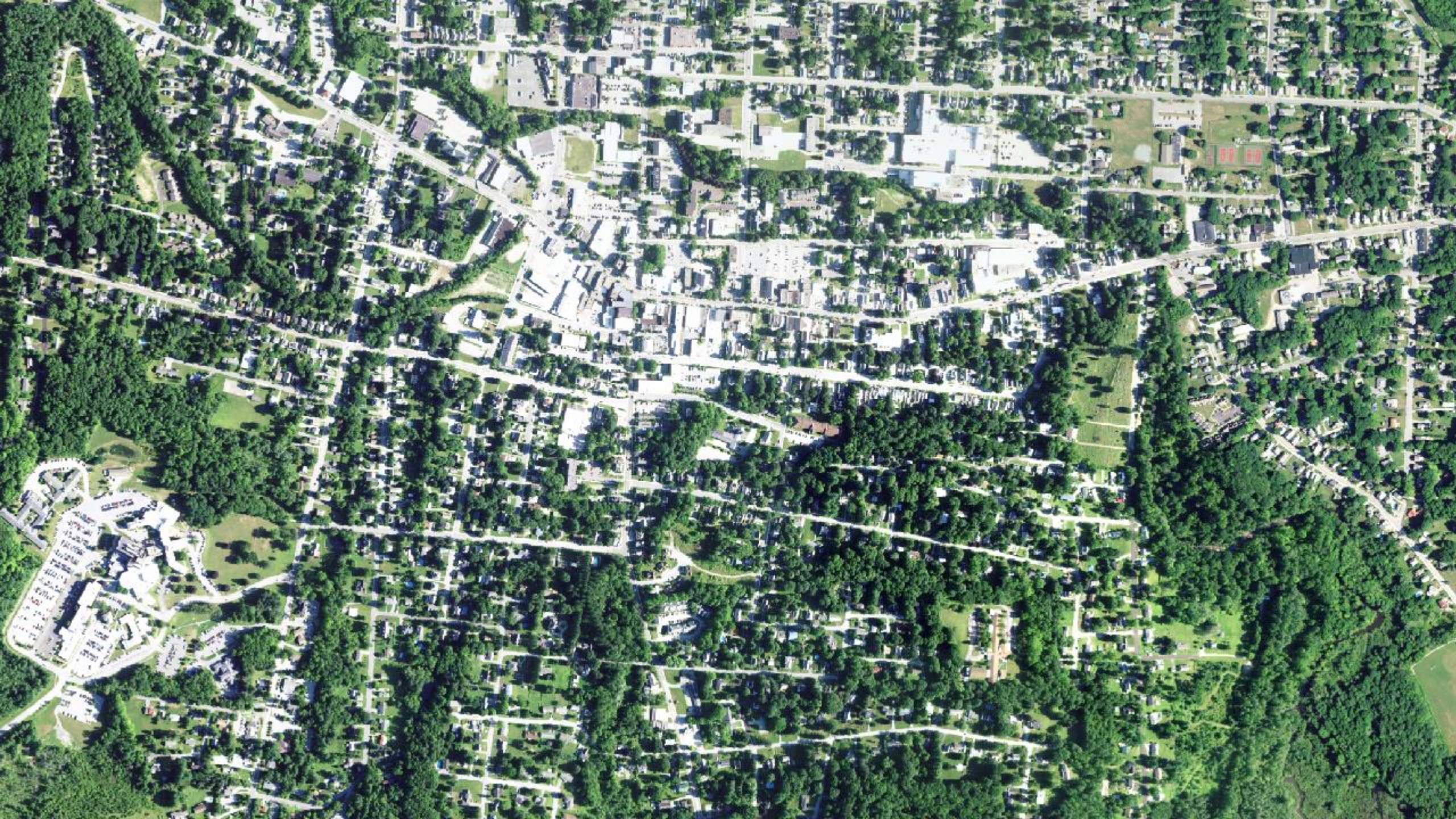

Bare Soil
Buildings
Other Paved
Roads
Railroads

Bare Soil
Buildings
Other Paved
Roads
Railroads

W Windham Rd
Turkey Mountain Rd
W Windham Rd
W Windham Rd
W Windham Rd
Town of Windham
Town of Jewett
Catskill Mountains

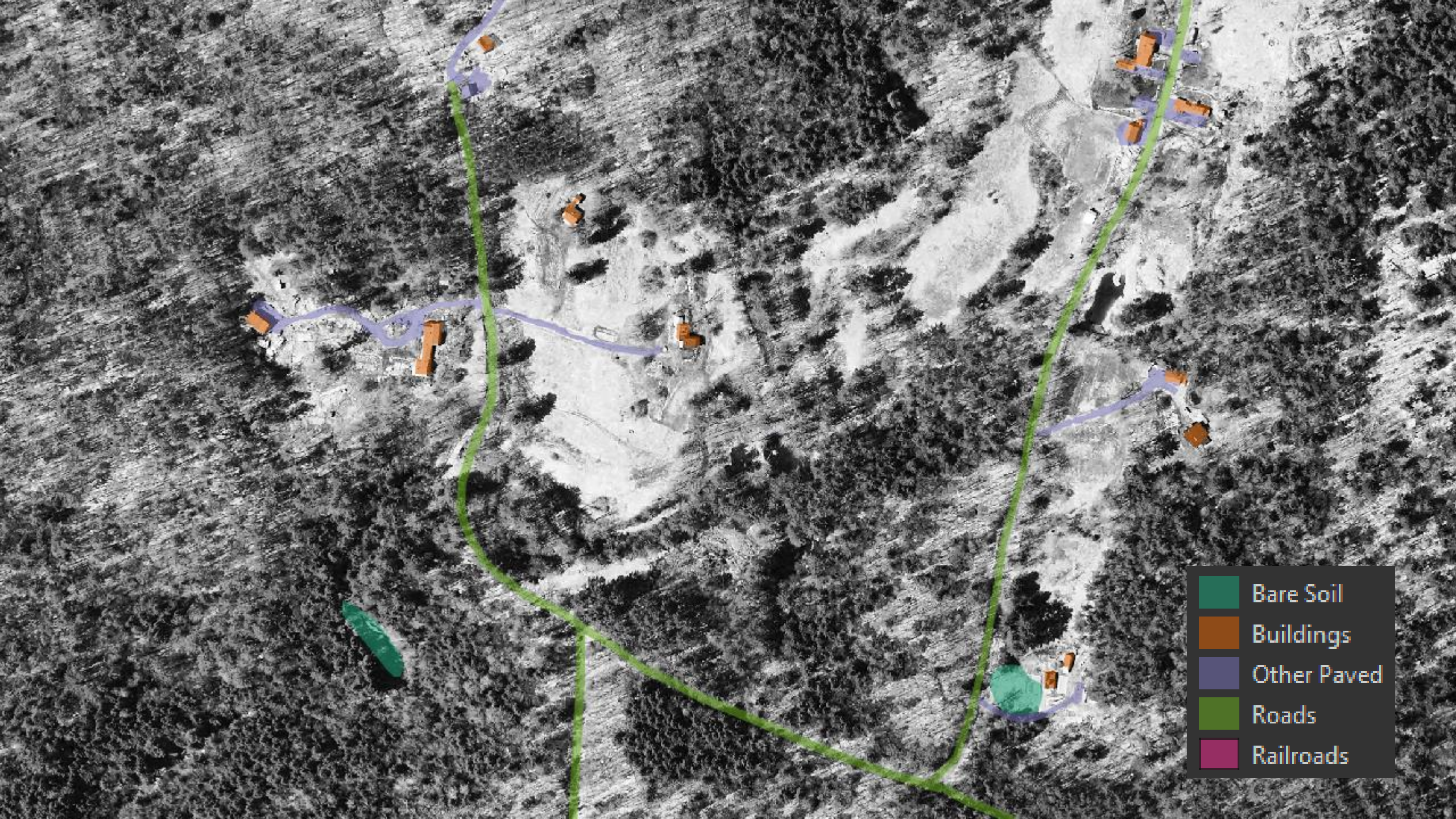
Bare Soil
Buildings
Other Paved
Roads
Railroads

Project Status

Initial Map

Review Period

Final Map

How accurate is the mapping?

How do we update the product?

How much will it cost?

$20k-$40k

Analytics

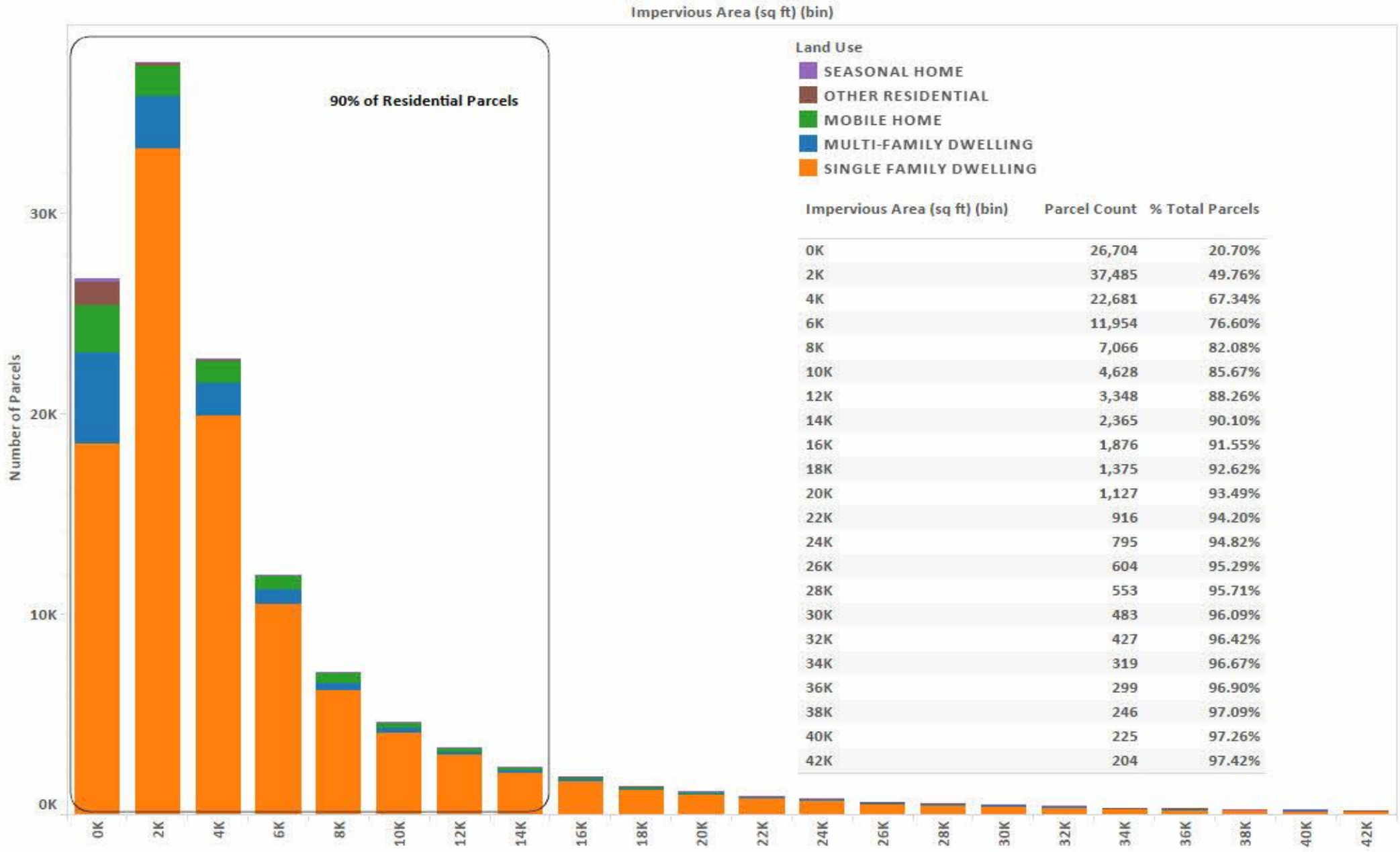

Impervious Area (sq ft) (bin)	Parcel Count	% Total Parcels
0K	26,704	20.70%
2K	37,485	49.76%
4K	22,681	67.34%
6K	11,954	76.60%
8K	7,066	82.08%
10K	4,628	85.67%
12K	3,348	88.26%
14K	2,365	90.10%
16K	1,876	91.55%
18K	1,375	92.62%
20K	1,127	93.49%
22K	916	94.20%
24K	795	94.82%
26K	604	95.29%
28K	553	95.71%
30K	483	96.09%
32K	427	96.42%
34K	319	96.67%
36K	299	96.90%
38K	246	97.09%
40K	225	97.26%
42K	204	97.42%

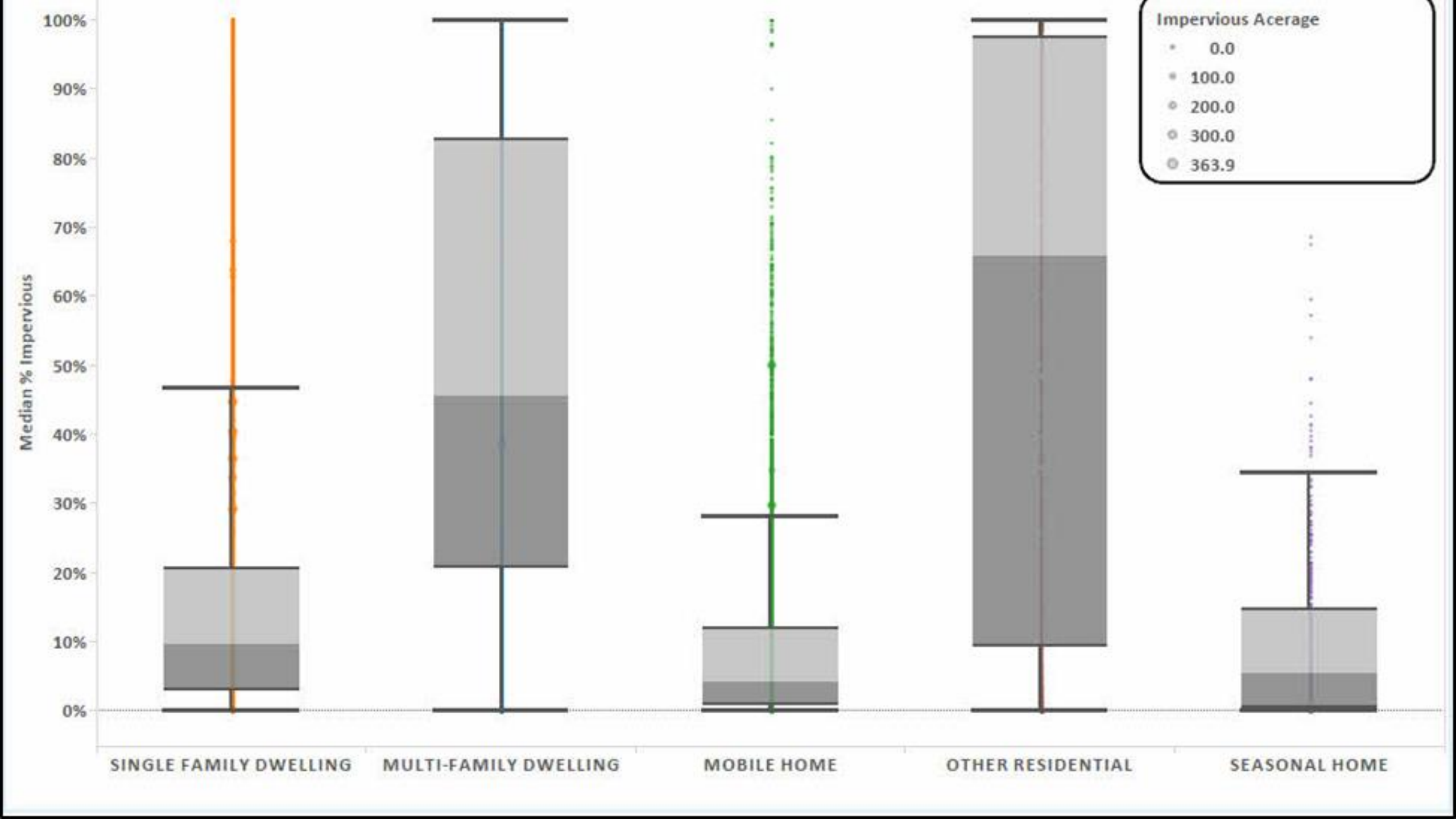
Impervious Acerage
0.0
100.0
200.0
300.0
363.9
Median % Impervious
100%
90%
80%
70%
60%
50%
40%
30%
20%
10%
0%
SINGLE FAMILY DWELLING
MULTI-FAMILY DWELLING
MOBILE HOME
OTHER RESIDENTIAL
SEASONAL HOME